



Sylviane and Hervé MARTIN

LA BERGEVINERIE  
45500 AUTRY LE CHÂTEL  
FRANCE

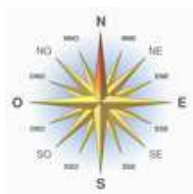


02 38 36 84 85

06 10 20 56 88

[sylviane@bergevinerie.fr](mailto:sylviane@bergevinerie.fr)

<http://www.bergevinerie.fr/>



47°36' 35" N, 2°35' 39" E

47.6097 N, 2.5942 E

From north or northwest, **PARIS**,  
**MONTARGIS** or **ORLEANS**

**A 77 exit number 19**, **D940**, **D952**

departure point : **GIEN**

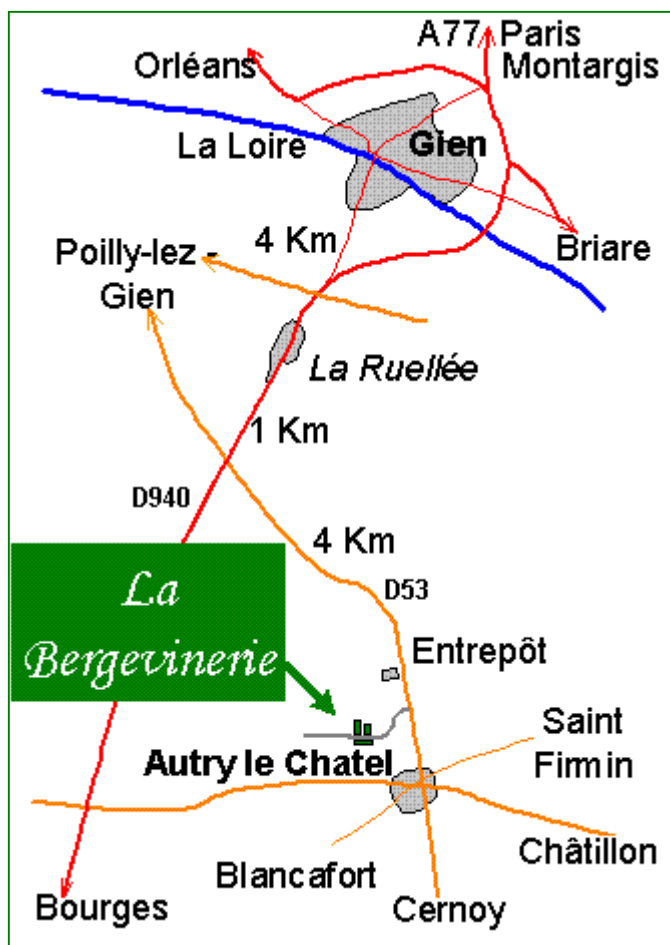
Continue onto **D940** towards  
**BOURGES** - **ARGENT s/ SAULDRE** for  
4 km (2.5 mi)

Pass through **La Ruellée**

Continue onto **D940** for 1 km (0.6 mi)

Turn left onto **D53** towards  
**AUTRY-LE-CHATEL** for 4 km (2.5 mi)

Turn right onto country lane towards  
**La Bergevinerie** for 300 m (0.2 mi)



From south, **BOURGES** **D940** departure point : **ARGENT-SUR-SAULDRE**

Continue onto **D940** towards **MONTARGIS** - **GIEN** for 8 km (5 mi)

Pass through **La Barbe Grise**


Continue onto **D940** for 1,5 km (0.9 mi)

Turn right **D51** towards **AUTRY-LE-CHÂTEL** for 5 km (3.1 mi)

① At **AUTRY-LE-CHÂTEL**


Turn left onto **D53** towards **GIEN**

Continue onto **D53** for 1.2 km (0.7 mi)


Turn left  onto country lane towards **La Bergevinerie** for 300 m (0.2 mi)

**From west** **D51** departure point : **COULLONS**

Continue  onto **D51** for 9 km (5.6 mi)

Next at 

**From east or southeast NEVERS** **A 77 exit number 21** or **N7** departure point : **BONNY-SUR-LOIRE**

Continue  onto **N7** towards **BRIARE** for 7 km (4.3 mi)

Pass through  **La Poste**

Continue  onto **N7** for 2 km (1.2 mi)

Turn left  onto **D50** **CHÂTILLON s/ LOIRE** for 2 km (1.2 mi)

Pass through **CHÂTILLON SUR LOIRE** towards **AUTRY-LE-CHÂTEL**

Continue  onto **D50** / Rue Martial Vuidet

Turn right  onto **D951** / Rue Champault for 150 m (0.1 mi)

Turn left  onto **D50** / Rue de la Marne for 400 m (0.2 mi)

Continue  onto **D50** / Rue du Maréchal Joffre for 500 m (0.3 mi)

Turn right  onto **D51** / Rue d'Autry


Continue  onto **D51** for 11 km (6.8 mi)

Turn right  onto **D53** **AUTRY-LE-CHÂTEL**


 Pass through **AUTRY-LE-CHÂTEL** towards **GIEN**

Continue  onto **D53** / Rue de Cernoy for 450 m (0.3 mi)

 Continue  onto **D53** / Grande Rue for 300 m (0.2 mi)

Continue  onto **D53** / Rue de la Mairie for 450 m (0.3 mi)

Continue  onto **D53** towards **GIEN** for 1.2 km (0.7 mi)

Turn left  onto country lane towards **La Bergevinerie** for 300 m (0.2 mi)

**From south** **D52** departure point : **CERNOY-EN-BERRY**

Continue  onto **D53** for 8 km (5 mi)

Next at 

**From south** **D52** departure point : **BLANCAFORT**

Continue  onto **D52** for 10 km (6.2 mi)

Pass through **AUTRY-LE-CHÂTEL** towards **GIEN**

Turn left  onto **D53** / Grande Rue

Next at 